



Pivnichne

RaF







Mines 6,7



48°23'18,00"N
37°54'37,00"E

48°23'05,75"N
37°54'40,18"E

Legend

-  actual line of contact
-  line of contact according to the Minsk Agreements
-  anti-tank guided missile
-  Zone of damage (impact)

Scheme of engineering works of RaF near Molochny settlement on 26.05.2021



UAF

RaF




Lozove

48°22'27,23"N
37°14'58,14"E

Molochny



Legend

-  actual line of contact
-  line of contact according to the Minsk Agreements
-  RaF positions

© 2021 Google
Image © 2021 Maxar Technologies

Scheme
of engineering works of RaF near Holubivske settlement on 27.05.2021



Novotoshkivske

RaF

Donetskyi

Holubivske

2,75 км

48°40'45,07"N
38°38'15,59"E

Березовское



Legend




-  actual line of contact
-  line of contact according to the Minsk Agreements
-  RaF positions

СХЕМА
of shelling of Pivnichne settlement's residential area by RaF on 28.05.2021



RaF

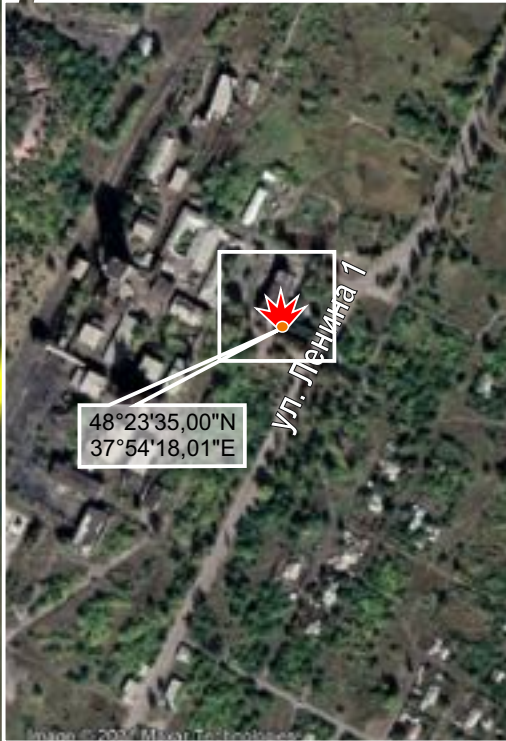


Pivnichne

Артемово

Shumy

енинское



Mine named after Gagarin

Legend

- actual line of contact
- line of contact according to the Minsk Agreements
- anti-tank guided missile
- Zone of damage (impact)

SCHEME of remote mining in the area of Mayorsk settlement by RaF on 30.05.2021



48°23'07,00"N
37°57'04,00"E

Mayorsk

Кирово

RaF

Mine 6,7



Legend

- actual line of contact
- line of contact according to the Minsk Agreements
- zone of remote mining
- grenade launcher

Image © 2021 Maxar Technologies
© 2021 Google

Goog