

# SCHEME of shelling of Hranitne settlement's residential area by RaF on 14.05.2021



47°27'58,71"N  
37°51'40,87"E



Hranitne

**RaF**

Airfield

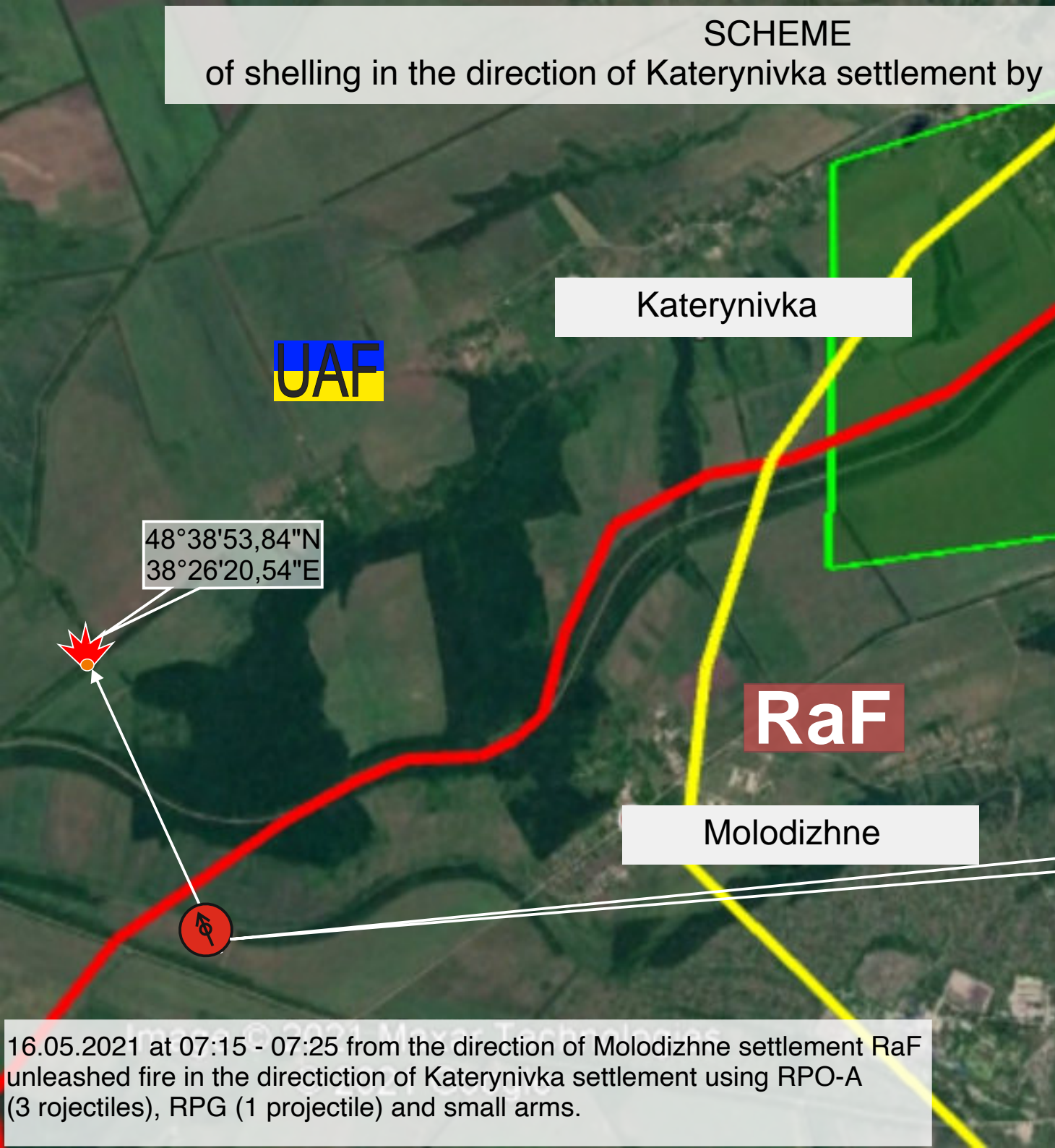
Nova Marivka



**Legend**

- actual line of contact
- line of contact according to the Minsk Agreements
- SPG-9
- Zone of damage (impact)

# SCHEME of shelling in the direction of Katerynivka settlement by RaF on 16.05.2021



Katerynivka

UAF






48°38'53,84"N  
38°26'20,54"E

RaF

Molodizhne



### Legend

-  actual line of contact
-  line of contact according to the Minsk Agreements
-  Zone of damage (impact)
-  fire position of RaF
-  disengagement area Zolote

16.05.2021 at 07:15 - 07:25 from the direction of Molodizhne settlement RaF unleashed fire in the direction of Katerynivka settlement using RPO-A (3 rojectiles), RPG (1 projectile) and small arms.

# SCHEME of the use of blinding laser by RaF against the UAF on 10-16.05.2021



Stanytsia Luhanska

UAF

3 KM

RaF

48°37'18,95"N  
37°29'58,72"E



**Legend**

- actual line of contact
- line of contact according to the Minsk Agreements
- range of blinding laser
- → blinding laser
- disengagement area Stanytsia Luhanska

# SCHEME

of jamming of OSCE SMM UAVs by RaF using means of electronic warfare on 17.05.2021



**Legend**

- actual line of contact
- line of contact according to the Minsk Agreements
- range of electronic warfare stations (up to 90 km)
- electronic warfare stations