



SCHEME
of artillery shelling of vilage Vodiane by RaF on 22.02.2021



Vesele

RaF

48°08'53,00"N
37°47'17,00"E

Vodiane

Uzhivka

Sakhanka



© 2021 Google
Image © 2021 Maxar Technologies
Image © 2021 CNES / Airbus

Legend

- actual line of contact
- line of contact according to the Minsk Agreements
- direction of fire
- Zone of damage (impact)

SCHEME
of artillery shelling of vilage Zolote-4 (Khutir Vilnyy)
by RaF on 23.02.2021



47°40'57,40"N
38°33'01,44"E

Khutir Vilnyy

Zolote-4



RaF





48°40'38,36"N
38°33'32,94"E

Zolote-5

Image © 2021 Maxar Technologies
© 2021 Google

Legend

-  actual line of contact
-  direction of fire

SCHEME of downing of UAV type Grenade-1



Pervomaiske



48°04'51,57"N
37°37'38,62"E




4,5 km

UAF

RaF


Pisky

Legend

-  actual line of contact
-  line of contact according to the Minsk Agreements
-  UAV

Google





CAUTION: This product can ignite if not handled properly. Do not use with lithium polymer approved chargers. Never charge unattended. See maxamps.com for further details before use.

LiPo
11000 14.8v
True 40C
www.MaxAmps.com



Scheme
of engineering works on 09.03.2021



UAF

Spartak

RaF



48°04'21,23"N
37°43'11,58"E

Vesele



© 2021 Maxar Technologies
© 2021 Google

Legend

-  actual line of contact
-  line of contact according to the Minsk Agreements

Scheme
of engineering works on 09.03.2021



RaF

48°32'15,00"N
38°25'55,85"E





Troitske



Image © 2021 Maxar Technologies
© 2021 Google

Legend

-  actual line of contact
-  line of contact according to the Minsk Agreements

Scheme
of engineering works on 12.03.2021



RaF



48°31'45,15"N
38°25'53,67"E

Troitske

UAF

© 2021 Google
Image © 2021 Maxar Technologies

Legend

-  actual line of contact
-  line of contact according to the Minsk Agreements

Google

Scheme
of engineering works on 12.03.2021





RaF

47°08'46,28"N
37°48'50,67"E

Vodiane



Legend

-  actual line of contact
-  line of contact according to the Minsk Agreements

Саханка

Google

Scheme
of engineering works on 12.03.2021



RaF

47°19'05,05"N
37°50'24,24"E

Chermalyk

Naberezhne





Павлопільське водосховище


Image © 2021 CNES / Airbus

© 2021 Google

Image © 2021 Maxar Technologies

Legend

-  actual line of contact
-  line of contact according to the Minsk Agreements



Scheme
of engineering works on 14.03.2021



Kalynove



48°31'47,77"N
38°26'40,53"E

Troitske



© 2021 Google
Image © 2021 Maxar Technologies

Legend

-  actual line of contact
-  line of contact according to the Minsk Agreements

